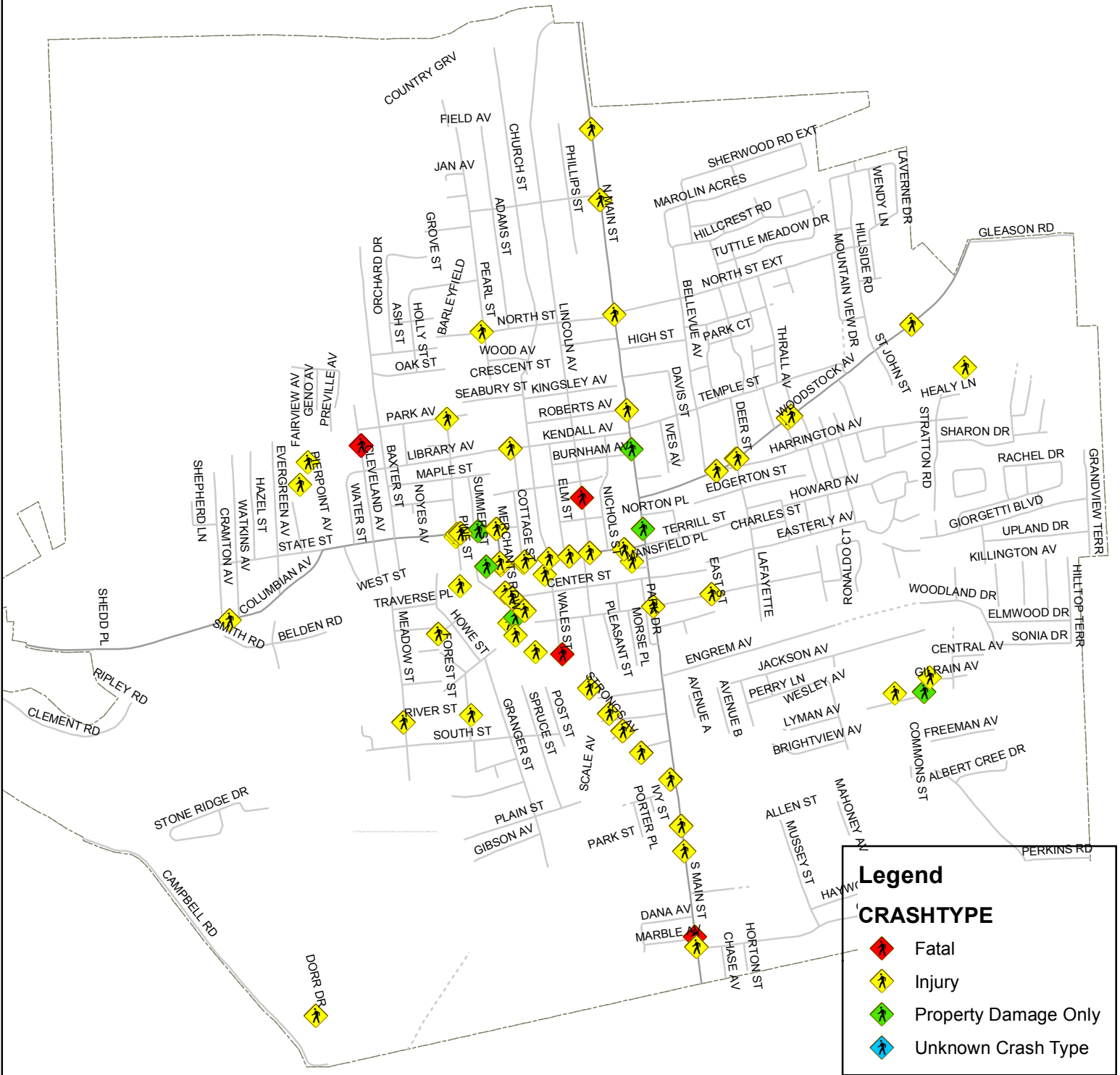






# Pedestrian Crash Map 2009-2014\*

## Rutland City



**Legend**

**CRASHTYPE**

-  Fatal
-  Injury
-  Property Damage Only
-  Unknown Crash Type

\*This map represents all pedestrian crashes by crash type for 2009 through 2014 to date. These are only crashes that involved a motor vehicle as reported by law enforcement.

